

ORDINANCE No. 2022-⁰¹²-PZ

AN ORDINANCE TO AMEND THE ZONING ORDINANCE
AND ZONING MAP OF THE CITY OF TRUSSVILLE, ALABAMA

BE IT ORDAINED by the City Council of the City of Trussville, Alabama, as follows:

1. Amendment and extension of the zoning map: The official zoning map of the City of Trussville, Alabama, established by and under the authority of the City of Trussville Zoning Ordinance No. 2000-034-PZ, as amended, is hereby amended and extended to include the property described on Exhibit "A" attached hereto, and Exhibit "B" a map of the property hereby zoned, according to the zoning classifications of the City of Trussville designated on individual parcels shown thereupon.


2. Upon application made by owner Mark D. Quinn, formerly zoned **R-6 (Single Family - Mobile)**, the following will hereby be rezoned **R-1 (Single Family)** by this ordinance:

<u>Parcel #</u>	<u>Site Address</u>
11 00 31 1 000 007.001 RR	7432 Roper Road


3. If any part, section, or subdivision of this ordinance shall be held unconstitutional or invalid for any reason, such holding shall not be construed to invalidate or impair the remainder of this Ordinance, which shall continue in full force and effect notwithstanding such holding.

4. This ordinance shall become effectively immediately upon its adoption, approval and publication as provided by law.

ADOPTED AND APPROVED THIS THE 12TH DAY OF JULY, 2022




Lisa L. Bright, President Pro Tem



Buddy Choat, Mayor
City of Trussville



Attest: 

Dan Weinrib, City Clerk